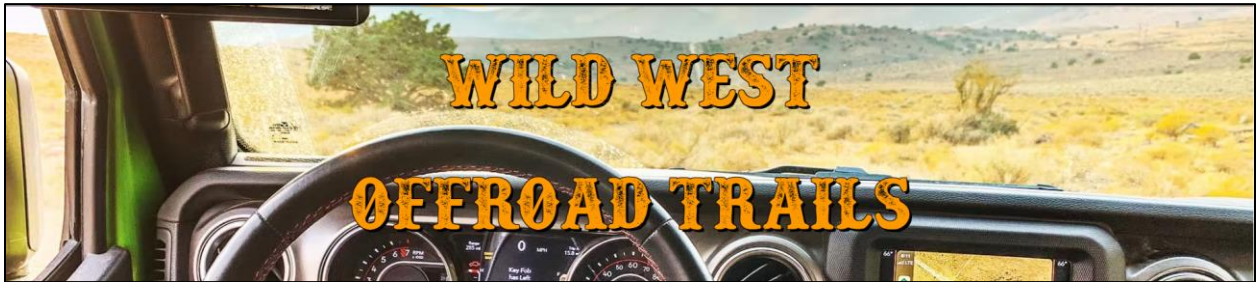


# How to get a trail from [wildwestoffroadtrails.com](http://wildwestoffroadtrails.com) to **Gaia** or **onX Apps**

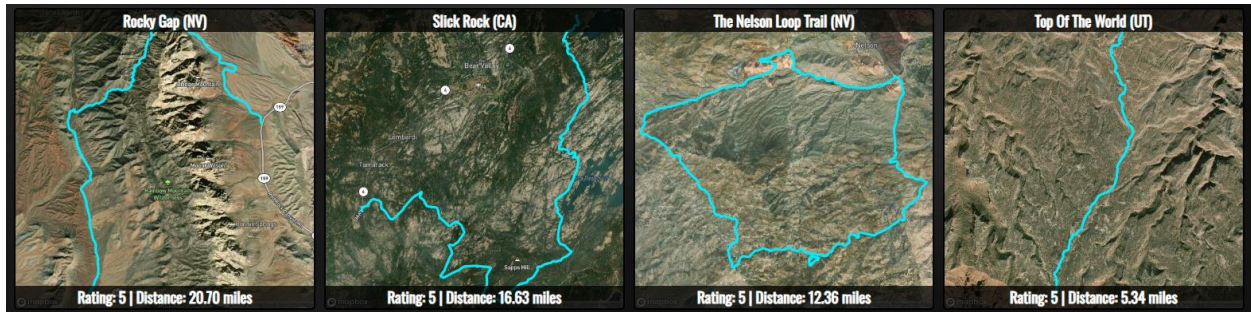
Updated November 14, 2024



For more information about these apps, visit:

<https://www.gaiagps.com>

<https://www.onxmaps.com>



## DATABASE STATS

Trails	Track Points	Total Distance	Waypoints	Trail Pics	File Downloads	Trail Views	Avg. Difficulty	States
98	126,537	1,913 miles	196	307	13,298	49,433	3 / 10	7

**NOTE:** This guide was created using an **iPhone with iOS 17**. Directions for other iOS versions, or other devices (Android, Windows tablet, etc.) may vary slightly.



## BENNETT PASS

Mount Hood Parkdale, Oregon (Hood River County)



1. Starting from a trail details page on [www.wildwestoffroadtrails.com](http://www.wildwestoffroadtrails.com)
2. Scroll down until you see some big colored buttons

### TRAIL INFORMATION

Parent Group:	None
Rating (1-10):	<b>2</b>
Length:	11.10 miles
Location Points:	1,127
Waypoints:	None
Trailhead:	<b>45.31011, -121.64214</b>
Trail End:	<b>45.3524, -121.53117</b>
Min Elevation:	4,698 ft



Waypoints: None

Trailhead: 45.31011, -121.64214

Trail End: 45.3524, -121.53117

Min Elevation: 4,698 ft

4,985 ft

6,099 ft

4,843 ft

Page Views: 26

Downloads: 9

3. Most users will choose "Minified GPX" – this is a compressed version of a traditionally formatted GPX file. Choose this unless you know what you're doing 😊 (go ahead and press this button)

Standard GPX

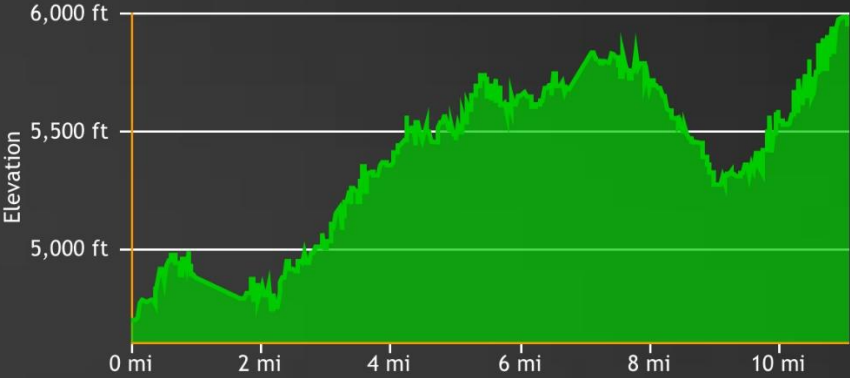
Minified GPX

Google Earth KML

GeoJSON File

*If you're not sure which GPX to use, choose "Minified GPX"*

### ELEVATION PROFILE



Downloads:

9

**Standard GPX**

Do you want to download "bennett-pass-mini.gpx"?

[Download](#)

**GeoJSON File**

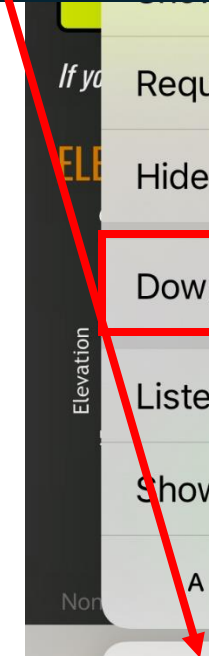
*If you're not sure which GPX to use, choose "Minified GPX"*

4. Press "Download"

waypoints: None  
Trailhead: **45.31011, -121.64214**  
Trail End: **45.3524, -121.53117**  
Min Elevation: 4,698 ft  
Peak Elevation: 5,985 ft  
Total Ascent: 6,099 ft  
Total Descent: 4,843 ft  
Page Views: 26  
Downloads: 9

A mobile browser menu is open, showing various options. The 'Downloads' option is highlighted with a red rectangular border. The menu items include: Manage Extensions (with a '2' badge and a puzzle piece icon), Privacy Report (with a shield icon), Website Settings (with a gear icon), Show IP Address (with a location pin icon), Request Desktop Website (with a monitor icon), Hide Toolbar (with a double arrow icon), Downloads (with a download icon and a small blue dot), Listen to Page (with a speaker icon), and Show Reader (with a document icon). Below the menu, there are controls for text size (A), zoom (100%), and another text size control (A). A small green elevation graph is visible on the right side of the menu.

5. Once completed, you will see this little download icon turn blue. Press it, then choose "Downloads"









The browser address bar shows the text 'AA', a download icon (a blue circle with a white arrow pointing down), a lock icon, the URL 'wildwestoffroadtrails.com', and a refresh icon.

Waypoints:	None
Trailhead:	45.31011, -121.64214
Trail End:	45.3524, -121.53117
Min Elevation:	4,698 ft
Peak Elevation:	5,985 ft
Total Ascent:	6,099 ft
Total Descent:	4,843 ft
Page Views:	26
Downloads:	9

**Standard GPX**

**Minified GPX**

- Done Downloads Clear
-  bennett-pass-mini 2  
71 KB 
  -  wheeler-ridge-mini  
206 KB 
  -  hunter-lake road 2  
200 KB 

6. A list of recently downloaded files will appear. Choose the top one (most recent)



```
<?xml version="1.0" encoding="UTF-8"?>
<gpx xmlns="http://www.topografix.com/GPX/1/1" creator="Wild
West Offroad Trails" version="1.1" xmlns:xsi="http://www.w3.org/
2001/XMLSchema-instance" xsi:schemaLocation="http://
www.topografix.com/GPX/1/1 http://www.topografix.com/GPX/1/1/
gpx.xsd"><name>Bennett Pass</name><desc>A scenic drive
through the Mount Hood National Forest, winding along narrow
shelf roads and passing through alpine forests. Along the route,
you&#039;ll experience some of the most beautiful views in
northern Oregon, with Mount Hood standing as a breathtaking
backdrop. In mid-to-late summer, wildflowers bloom in hidden
meadows and high prairies, adding vibrant colors to the
landscape. Recommendations and Other Info: This route is
usually passable from April to late Fall, early winter, but please
check snowfall reports if you go during a winter shoulder
```

7. Now, the GPX file will actually open and you will see a bunch of text that may look like nonsense, or may look familiar.

Press the "Share" button at the bottom left.

```
author><copyright>This file was generated on 09/07/2024 at
14:08:31 by Wild West Offroad Trails (wildwestoffroadtrails.com)
and may be used for any purpose, freely, and without restriction
or permission from the creator. Wild West Offroad Trails does
not guarantee the accuracy of this data, as some or all of it may
have originated elsewhere. Use at your own risk.</
copyright><link>www.wildwestoffroadtrails.com</
link><time>2024-09-07T21:32:31Z</time><trk><name>Bennett
Pass</name><trkseg><trkpt lat="45.31011"
lon="-121.64214"><ele>1432</ele></trkpt><trkpt
lat="45.31019" lon="-121.64205"><ele>1432</ele></
trkpt><trkpt lat="45.31018" lon="-121.642"><ele>1432</ele></
trkpt><trkpt lat="45.31017" lon="-121.64193"><ele>1432</
ele></trkpt><trkpt lat="45.30991"
lon="-121.64109"><ele>1432</ele></trkpt><trkpt
lat="45.30983" lon="-121.64099"><ele>1432</ele></
trkpt><trkpt lat="45.30971" lon="-121.64086"><ele>1432</
ele></trkpt><trkpt lat="45.30965"
lon="-121.64067"><ele>1435</ele></trkpt><trkpt
lat="45.30962" lon="-121.63986"><ele>1454</ele></
trkpt><trkpt lat="45.3094" lon="-121.63911"><ele>1458</
ele></trkpt><trkpt lat="45.30928"
lon="-121.63872"><ele>1457</ele></trkpt><trkpt
lat="45.30927" lon="-121.63865"><ele>1457</ele></
trkpt><trkpt lat="45.30911" lon="-121.63769"><ele>1455</
ele></trkpt><trkpt lat="45.30911"
lon="-121.63752"><ele>1455</ele></trkpt><trkpt
```



bennett-pass-mini 2

Done

```
<?xml version="1.0" encoding="UTF-8"?>
<gpx xmlns="http://www.topografix.com/GPX/1/1" creator="Wild
West Offroad Trails" version="1.1" xmlns:xsi="http://www.w3.org/
2001/XMLSchema-instance" xsi:schemaLocation="http://
www.topografix.com/GPX/1/1 http://www.topografix.com/GPX/1/1/
gpx.xsd"><name>Bennett Pass</name><desc>A scenic drive
through the Mount Hood National Forest, winding along narrow
shelf roads and passing through alpine forests. Along the route,
you&#039;ll experience some of the most beautiful views in
northern Oregon, with Mount Hood standing as a breathtaking
backdrop. In mid-to-late summer, wildflowers bloom in hidden
meadows and high prairies, adding vibrant colors to the
landscape. Recommendations and Other Info: This route is
usually passable from April to late Fall, early winter, but please
check snowfall reports if you go during a winter shoulder
season, as large drifts and deep snow can make it a
showstopper for even the most capable vehicles.</
desc><author>Wild West Offroad Trails</
author><copyright>This file was generated on 09/07/2024 at
14:22:21 by Wild West Offroad Trails (wildwestoffroadtrails.com)
```



bennett-pass-mini 2

GPS Exchange Format (GPX) · 71 KB



**8. A list of apps will appear. Note that you may need to scroll all the way to the right and choose "More" to find Gaia and onX. Choose either app.**



AirDrop



Gaia GPS



onX Offroad



Mail

Copy



Print



Add Tags



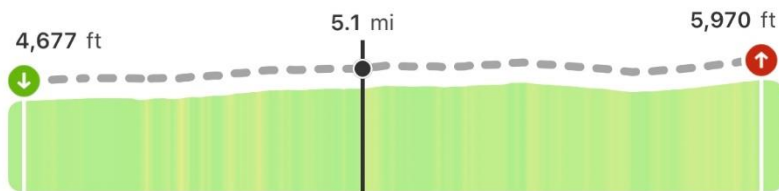




## Bennett Pass

9/7/24, 2:38 PM

### Elevation



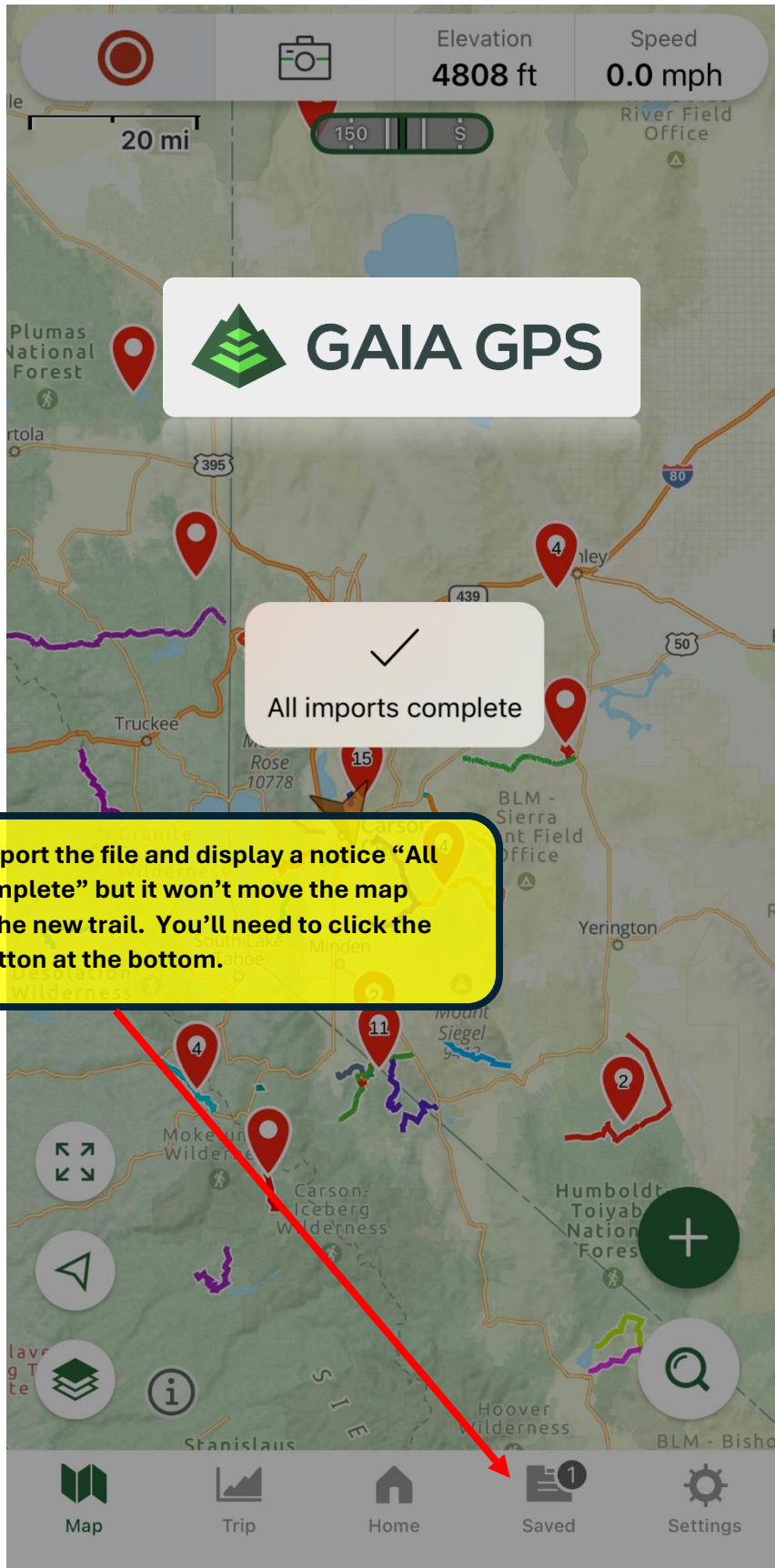
Hide on map

Share

Add to Folder



Trim Track

Edit




10. Gaia will import the file and display a notice "All imports complete" but it won't move the map directly to the new trail. You'll need to click the "Saved" button at the bottom.

🔍 Search

**Bennett Pass**  

11.02 mi | 9/7/24, 2:34 PM



A topographic map showing a blue trail route through a mountainous area. The trail starts near Government Camp and Frog Lake Campground, heading east towards Badger Butte (5974 ft) and Badger Creek Wilderness. The map also shows Mount... to the east.

**Hunter Lake Road**  

21.61 mi | 6/16/24, 7:57 AM



**11. The newly imported trail should be at the top of the list. *If it's not, you may have to do some organizing with the way you store tracks, waypoints and folders in your Gaia app. Click on the trail to continue.***

**Track (8/27/23, 11:04:29AM)**  

5.81 mi | 8/27/23, 11:04 AM



Map



Trip



Home



Saved



Settings

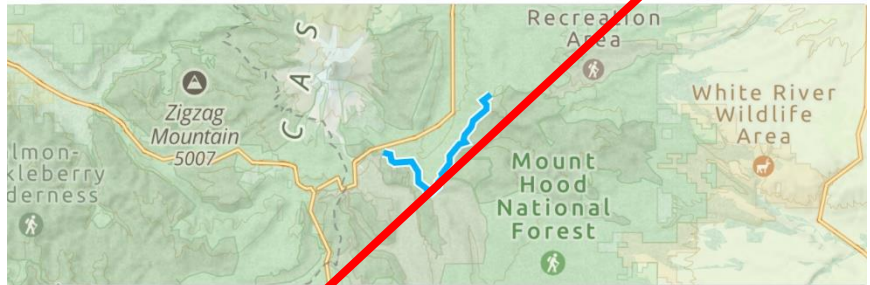
< Saved

Track

### Bennett Pass

9/7/24, 2:34:27 PM

Edit Add Photos Share More



Distance 11.02 mi Total Time 00:00:00 Ascent 4,590 ft

12. You will now see some additional details about the trail. You can modify it to your liking, assign it a new folder, add notes, etc. But to view it on the main map, click "More"

Hide on Map  
Choose Activity  
Bennett Pass  
Add Notes  
Visibility: Only You

Tap to rate this area for the community.  
★ ★ ★ ★ ★

< Saved

## Track

### Bennett Pass

9/7/24, 2:34:27 PM



Edit



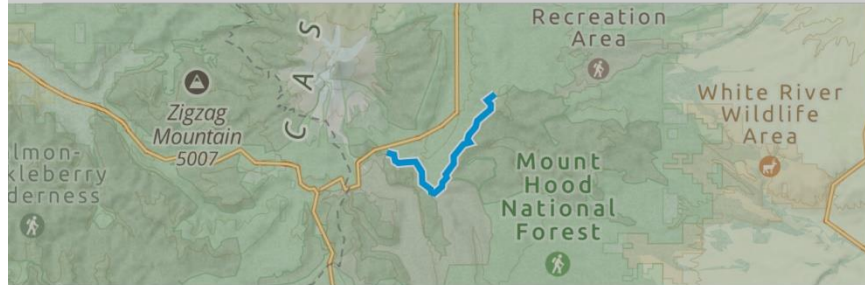
Add Photos



Share



More



Distance

11.02 mi

Total Time

00:00:00

Ascent

4,590 ft

Hide on Map

13. Then choose "Show on Main Map"

Show on Main Map

Guide Me

Driving Directions

Download Maps for Track

Resume Recording

Delete

Cancel



14. The main map will appear and pan/zoom to the scope of the new trail overlay.



Map



Trip



Home



Saved



Settings